





## easyMaps

offers quick information and orientation in small and medium-sized buildings using digital touchpoints and QR codes. The user selects the desired destination and it is highlighted on the interactive map along with the current location.

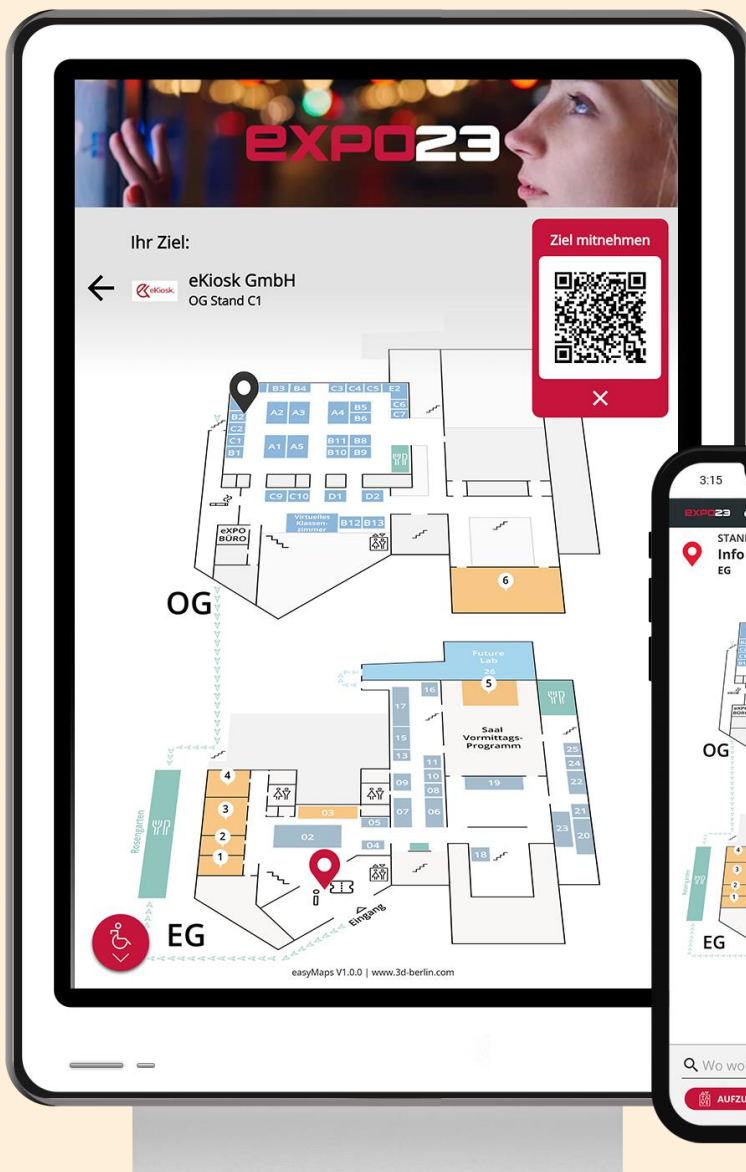
The digital touchpoints and wall stickers are easy to install, therefore easyMaps represents a simple but powerful solution at an attractive entry-level price.

### ✓ Features

- Localization via digital touchpoint or QR code Scan (sign)
- Multiple languages (auto detected)
- Building overview (zoom & Pan)
- Destination quick selection
- Destination search (typo tolerant, keywords)
- Destination highlighting (marker)
- Focus on itinerary route

### + Add-On

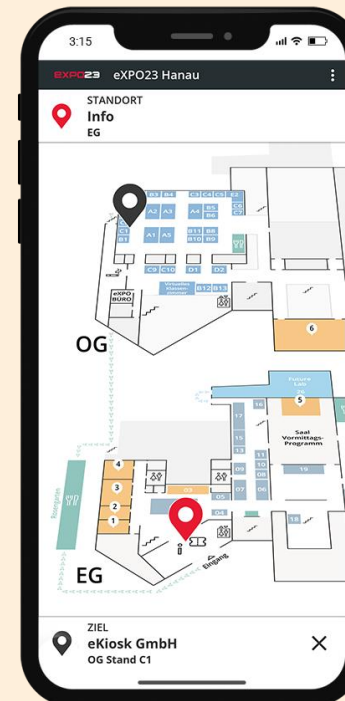
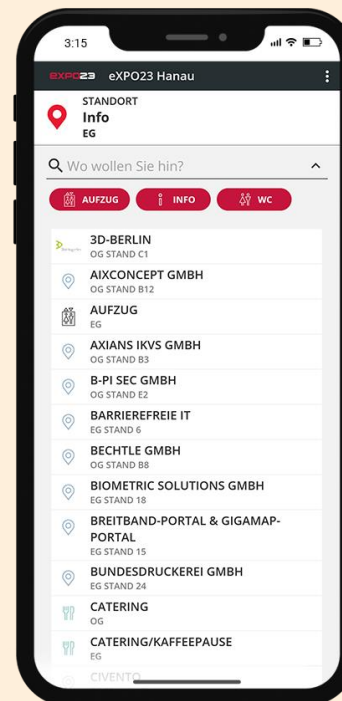
- Sign design according to customer requirements

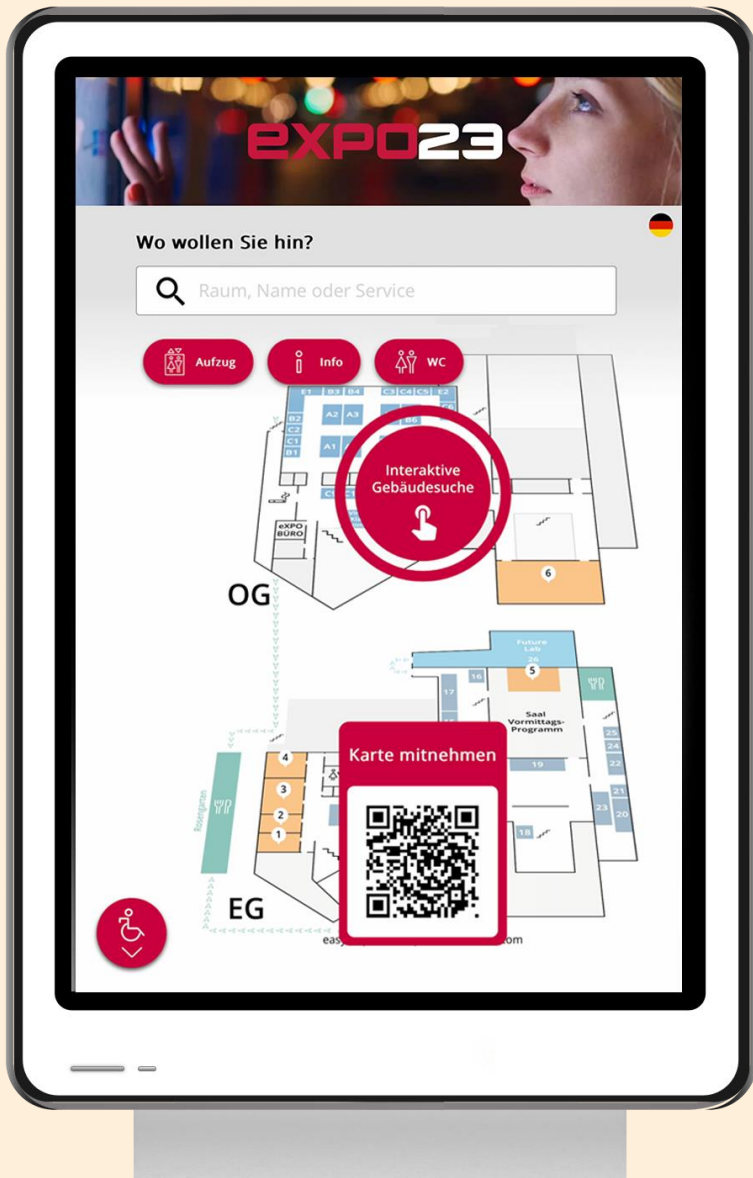


Digital Touchpoint

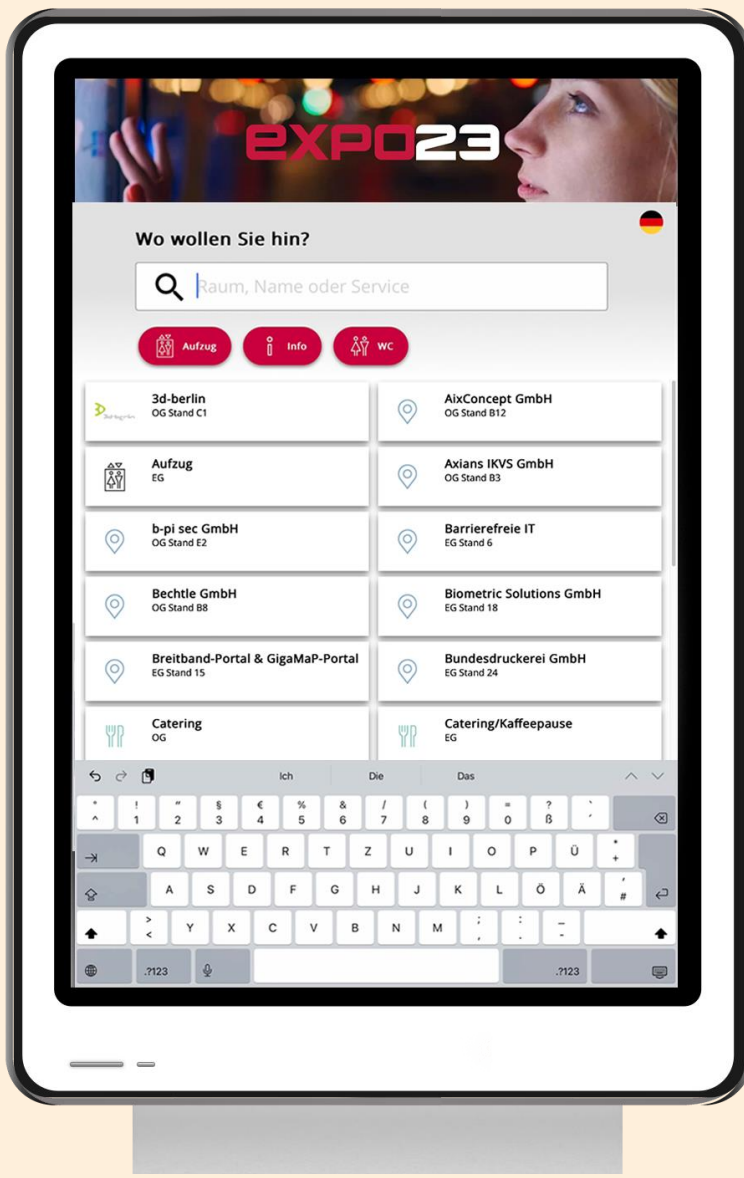


Mobile





Screensaver



List view and native keyboard

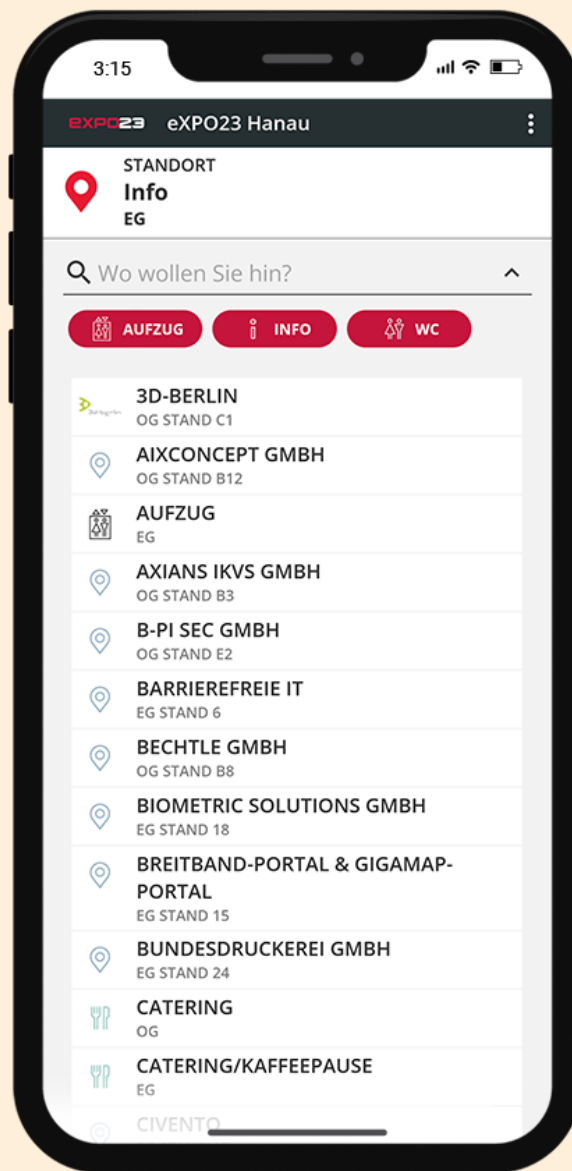


Destination Highlighting





Start screen after  
QR code scan



Search including keywords  
and fuzzy logic



Destination highlighting  
with zoom



## Where should the user scan the QR code?

E.g. entrance, hallway, in the room

## What are the spatial conditions there?

Columns, glass doors, flooring, competition to other signs


## Design requirements

3d-berlin sign templates (adapted according to CI)  
or sign design according to customer requirements (add-on)

**Classic poster**  
at the entrance, in the room



**(Floor) stickers**  
in the entrance, at intersections, in the room



on the table



on the floor



at the wall

# Give it a trial



## Contact

Robinson Steinke  
robinson.steinke@3d-berlin.de  
T: +49 (0)30-92 10 700-22

[www.3d-berlin.com](http://www.3d-berlin.com)